



Lake Tahoe Basin
Fuels Reduction and Fire Prevention
Incident Action Plan
2015





List of Acronyms

AEU	Amador-El Dorado Unit of CAL FIRE
CAL FIRE	California Department of Forestry and Fire Protection
CAL PARKS	California Department of Parks and Recreation
CCC	California Conservation Corps
CFSC	California Fire Safe Council
CSLT	City of South Lake Tahoe
CTC	California Tahoe Conservancy
CWPP	Community Wildfire Protection Plan
FAC	Fire-Adapted Communities
FEMA	Federal Emergency Management Agency
Fire PIT	Fire Public Information Team of the TFFT
FLFD	Fallen Leaf Lake Fire Department
GBI	Great Basin Institute
GHG	Greenhouse Gas; also refers to a grant source
HFR	Hazardous Fuels Reduction
LRWQCB	Lahontan Regional Water Quality Control Board
LTBMU	Lake Tahoe Basin Management Unit of the USFS
LVFPD	Lake Valley Fire Protection District
MAC	Multi-Agency Coordinating Group
MBFPD	Meeks Bay Fire Protection District
NDF	Nevada Division of Forestry
NDSL	Nevada Division of State Lands
NEU	Nevada-Yuba-Placer Unit of CAL FIRE
NLTFPD	North Lake Tahoe Fire Protection District
NTFPD	North Tahoe Fire Protection District
SFA	State Fire Assistance Grants
SLTFD	South Lake Tahoe Fire Department
SNPLMA	Southern Nevada Public Lands Management Act
SRA	State Responsibility Area; also refers to a grant source
TDFPD	Tahoe Douglas Fire Protection District
TFFT	Tahoe Fire and Fuels Team
Tahoe RCD	Tahoe Resource Conservation District
TRPA	Tahoe Regional Planning Agency
UCCE	University of California Cooperative Extension
UNCE	University of Nevada Cooperative Extension
USFS	United States Forest Service

About the Tahoe Fire and Fuels Team


The Tahoe Fire and Fuels Team (TFFT) consists of representatives of Tahoe Basin fire agencies, Cal Fire, Nevada Division of Forestry and related state agencies, the Tahoe Regional Planning Agency, the USDA Forest Service, conservation districts from both states, the California Tahoe Conservancy and the Lahontan Regional Water Quality Control Board. Our Mission is to protect lives, property and the environment within the Lake Tahoe Basin from wildfire by implementing prioritized fuels reduction projects and educating the public on becoming a Fire Adapted Community.

For more information, visit www.tahoefft.org.

INCIDENT OBJECTIVES (ICS 202)

1. Incident Name: Lake Tahoe Basin Fuels Reduction and Fire Prevention	2. Operational Period: Date From: 5/1/2015 Date To: 5/1/2016															
3. Objective(s): Operational Objectives: 1) Implement all-lands fuels reduction and fire prevention activities as described in the Division Work Plans. 2) Provide coordinated notification and educational messaging through the Fire PIT as described in the Incident Information Plan. 3) Develop a network of communities and organizations to build and sustain fire-adapted communities as described in the FAC Development Plan. Management Objectives: 1) Provide for public and implementer safety while implementing fuels reduction and fire prevention projects. 2) Reduce the threat of catastrophic wildfire and potential impacts to life, property, and the environment. 3) Provide consistent and coordinated messaging and public involvement that reinforce fire-adapted community concepts. 4) Develop and implement fuels reduction projects that provide multiple resource benefits, including the enhancement of water quality, wildlife habitat, forest vegetation, recreation and scenic resources, and carbon sequestration. 5) Manage projects and programs in a financially responsible and efficient manner.																
4. Operational Period Command Emphasis: TFFT Mission To protect lives, property and the environment of the Lake Tahoe Basin from wildfire by implementing prioritized fuels reduction projects and educating the public on becoming a Fire Adapted Community. Cohesive Strategy Goals 1) Restore and maintain fire resilient landscapes: Effectively work across jurisdictions to address risks to ecosystems and communities at a landscape scale. 2) Create fire-adapted communities: Facilitate interagency cooperation and strengthen communication and support between agencies and the public. 3) Provide effective and efficient wildfire response: Provide strategic treatments on the landscape to facilitate safer and more successful suppression; track accomplishments to inform risk-based management decisions and tactical actions.																
5. General Safety Message: Provide for implementer and public safety at all times. Implement fuels reduction and fire prevention activities on projects as specified in applicable forest practice acts, vegetation management plans, and regional codes and laws.																
5. Site Safety Plan Required? Yes <input type="checkbox"/> No <input checked="" type="checkbox"/> Approved Site Safety Plan(s) Located at:																
6. Incident Action Plan (the items checked below are included in this Incident Action Plan): <table style="width: 100%; border: none;"> <tr> <td style="width: 25%;">X ICS 203</td> <td style="width: 25%;">X ICS 207</td> <td style="width: 50%;"><u>Other Attachments:</u></td> </tr> <tr> <td>X ICS 204</td> <td><input type="checkbox"/> ICS 208</td> <td>X <u>List of Acronyms</u></td> </tr> <tr> <td><input type="checkbox"/> ICS 205</td> <td>X Map/Chart</td> <td>X <u>Incident Information Plan</u></td> </tr> <tr> <td>X ICS 205A</td> <td><input type="checkbox"/> Weather Forecast/Tides/Currents</td> <td>X <u>FAC Development Plan</u></td> </tr> <tr> <td><input type="checkbox"/> ICS 206</td> <td></td> <td><input type="checkbox"/> _____</td> </tr> </table>		X ICS 203	X ICS 207	<u>Other Attachments:</u>	X ICS 204	<input type="checkbox"/> ICS 208	X <u>List of Acronyms</u>	<input type="checkbox"/> ICS 205	X Map/Chart	X <u>Incident Information Plan</u>	X ICS 205A	<input type="checkbox"/> Weather Forecast/Tides/Currents	X <u>FAC Development Plan</u>	<input type="checkbox"/> ICS 206		<input type="checkbox"/> _____
X ICS 203	X ICS 207	<u>Other Attachments:</u>														
X ICS 204	<input type="checkbox"/> ICS 208	X <u>List of Acronyms</u>														
<input type="checkbox"/> ICS 205	X Map/Chart	X <u>Incident Information Plan</u>														
X ICS 205A	<input type="checkbox"/> Weather Forecast/Tides/Currents	X <u>FAC Development Plan</u>														
<input type="checkbox"/> ICS 206		<input type="checkbox"/> _____														
7. Prepared by TFFT: Name: <u>Forest Schafer</u> Position/Title: <u>IC</u> Signature:																
8. Approved by MAC: Name: <u>Ben Sharit, MAC Chair</u> Signature:																
ICS 202	Date/Time: <u>May 5, 2015</u>															

ORGANIZATION ASSIGNMENT LIST (ICS 203)

1. Incident Name: Lake Tahoe Basin Fuels Reduction and Fire Prevention		2. Operational Period: Date From: 5/1/2015 Date To: 5/1/2016		
3. Incident Commander(s) and Command Staff:		7. Operations Section:		
Incident Commander	Forest Schafer	Chief		Dave Zaski
Deputy	Chris Anthony	Deputy		
Safety Officer				
Public Info. Officer	Tia Rancourt	Staging Area		
Liaison Officer		Branch		
FAC Coordinator	Elwood Miller	Branch Director		
		Deputy		
4. Agency/Organization Representatives:		Division/Group	Tahoe-Douglas (NV)	Keegan Schafer
Agency/Organization	Name	Division/Group	South Tahoe (CA)	Martin Goldberg
		Division/Group	North Tahoe-Meeks Bay (CA)	David Rodriguez
		Division/Group	North Lake Tahoe (NV)	Isaac Powning
		Division/Group	Public Information Team (PIT)	Tia Rancourt
		Division/Group	Fire Adapted Communities Development	Elwood Miller
5. Planning Section:		Branch		
Chief	Mike Vollmer	Branch Director		
Deputy		Deputy		
Resources Unit		Division/Group		
Situation Unit		Division/Group		
Documentation Unit		Branch		
Demobilization Unit		Branch Director		
Data Collection, Analysis and Reporting	Juan Carlos Urizar	Deputy		
6. Logistics Section:		Division/Group		
Chief		Division/Group		
Deputy		Air Operations Branch		
Support Branch		Air Ops Branch Dir.		
Director				
Supply Unit				
Facilities Unit		8. Finance/Administration Section:		
Ground Support Unit		Chief	John Pickett	
Service Branch		Deputy		
Director		Time Unit		
Communications Unit		Procurement Unit		
Medical Unit		Comp/Claims Unit		
Food Unit		Cost Unit		
9. Prepared by: Name: Forest Schafer		Position/Title: IC		Signature: 
ICS 203		Date/Time: 5/5/2015		

MAC
(Multi-Agency Coordinating Group)
Comprised of Signatories to the Multi-Jurisdictional Strategy

Incident Command
IC: Forest Schafer
Deputy IC: Chris Anthony

Public Information (Fire PIT)
Chair: Tia Rancourt
Public information/education staff from FPDs, FDs, USFS, CAL FIRE, UNCE, UCCE, TRPA

Fire Adapted Communities (Development Coordinator)
Elwood Miller
Coordination role supplemented by divisions.

Operations
Dave Zaski

Finance
John Pickett
Includes funding and pass-through entities, e.g. CTC, Tahoe RCD

Plans
Mike Vollmer
Includes TRPA and LRWQCB

Tahoe-Douglas (NV)
Keegan Schafer
TDFPD
NDF
NDSL
USFS

North Lake Tahoe (NV)
Isaac Powning
NLTFPD
NDF
NDSL
USFS

North Tahoe - Meeks Bay (CA)
David Rodriguez
NTFPD
MBFPD
CTC
CAL PARKS
USFS
CAL FIRE

South Tahoe (CA)
Martin Goldberg
LVFPD
FLFD
CSLT
CTC
CAL PARKS
USFS
CAL FIRE

Data Collection, Analysis, and Reporting
Juan Carlos Urizar

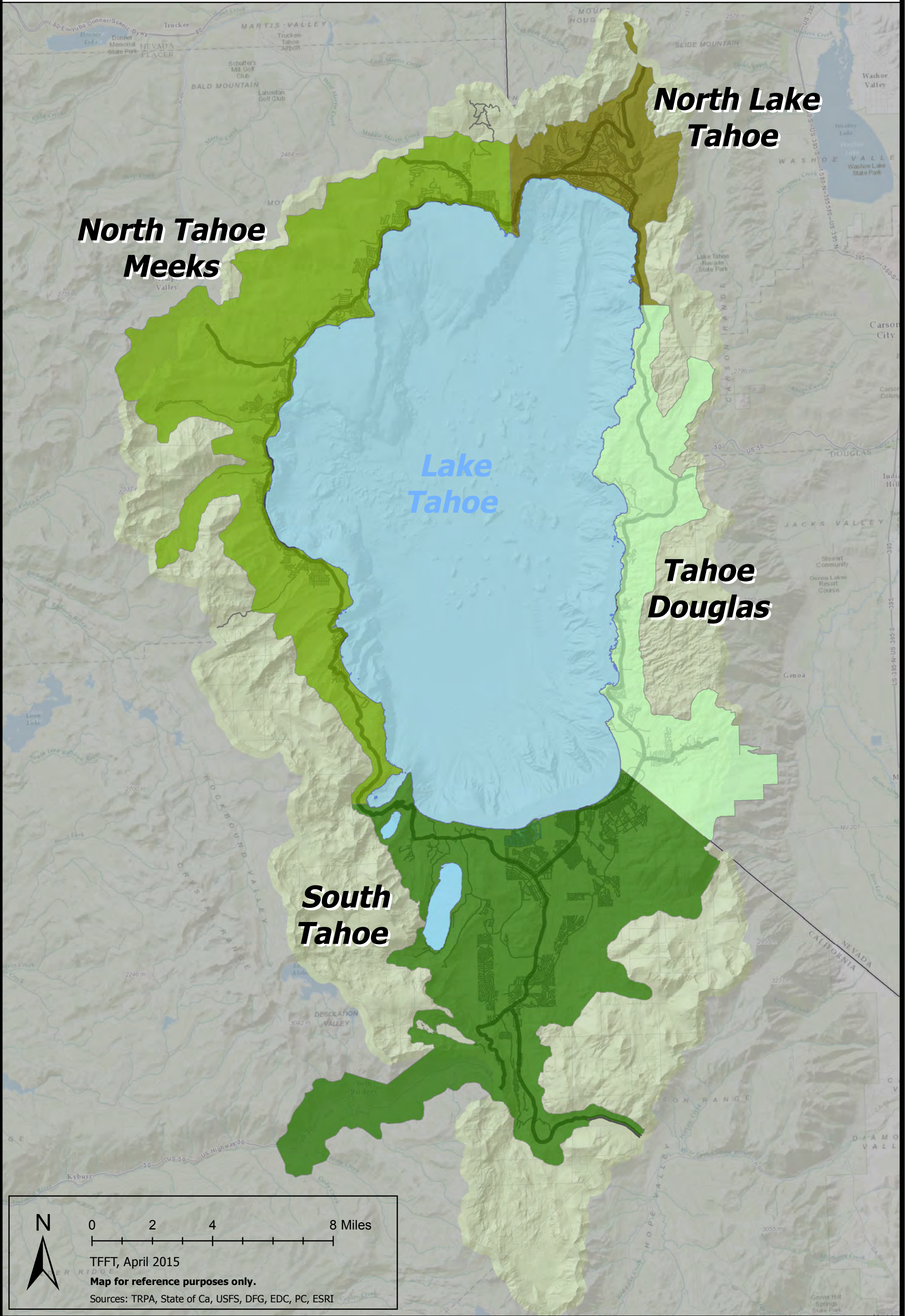
Tahoe Fire and Fuels Team

Divisions

WUI Priority Hazardous Fuels Treatment Projects;
Promotion and Development of Fire Adapted Communities as a Basin-Wide Organization



IAP 2015 Division Map



1. INCIDENT NAME		DIVISION WORK PLAN 2015					
Lake Tahoe Basin Fuels Reduction and Fire Prevention		2. DIVISION		3. OPERATIONAL PERIOD			
Tahoe Douglas (NV)				START: 5/01/2015		COMPLETED: 05/01/2016	
4. OPERATIONAL PERSONNEL							
OPERATIONS SECTION CHIEF: Dave Zaski				DIVISION/GROUP LEAD: Keegan Schafer			
PLANS SECTION CHIEF: Mike Vollmer							
5. DIVISION PROJECTS							
PROJECT ID	New (N) or Continued from 2014 (C)	METHOD	SIZE (ACRES)	FUNDING SOURCE	ANTICIPATED DATE OF COMPLETION	IMPLEMENTING ENTITIES	OWNERSHIP
Tahoe Village South	N	Hand Thin	22	USFS	Nov. 2015	TDFPD	Private
Tahoe Village - West	N	Hand Thin	57	USFS	Nov. 2015	TDFPD	Private
Tahoe Village North	C	Pile Burn	12	NDF	Dec. 2015	TDFPD	Private
Dorla Court	N	Hand Thin	10	FEMA	Nov. 2015	TDFPD	Private
Dorla Court	N	Chip	10	FEMA	Nov. 2015	TDFPD	Private
Upper Haines Canyon	N	Hand Thin	50	SNPLMA	Nov. 2015	TDFPD	Private
Shakespeare Rock	C	Hand Thin	60	SNPLMA	Nov. 2015	TDFPD	Private
Shakespeare Rock	C	Pile Burn	33	SNPLMA	Dec. 2015	TDFPD	Private
Various Small Projects	N	Hand Thin	10	Private	Dec. 2015	TDFPD	Private / Local
Edgewood	C	Pile Burn	10	USFS	Dec. 2015	TDFPD	Local
Palisades 2	C	Pile Burn	33	SFA (CFSC)	Dec. 2015	TDFPD	Private
Granite Springs 2	C	Pile Burn	8	SFA (NDF)	Dec. 2015	TDFPD	Private
Granite Crest	C	Pile Burn	4	TDFPD	Dec 2015	TDFPD	Private
Buchanan	C	Pile Burn	10	TDFPD/Private	Dec 2015	TDFPD	Private
Elk Point	N	Understory Burn	20	TDFPD	Nov. 2015	TDFPD	Local
Tahoe-Douglas Defensible Space Inspections	C	Defensible Space Inspections	300 parcels	TDFPD	Oct. 2015	TDFPD	Private
Curbside Chipping	C	Chipping	150 parcels	TDFPD	Oct. 2015	TDFPD	Private
North Canyon Road Fuelbreak	C	Hand Thin	25	State	Oct. 2016	NDF	Nevada State Parks
North Canyon Road Fuelbreak	C	Pile Burn	30	State	Dec. 2016	NDF	Nevada State Parks
North Canyon Rx Fire	N	Understory Burn	50	State	Nov. 2015	NDF	Nevada State Parks
Slaughterhouse Round 11 HFR	C	Pile Burn	8	SNPLMA/State	Dec. 2015	NDF	Nevada State Parks
Urban Forest Fuels Reduction – ULEA – Cave Rock area	N	Hand Thin	13	SNPLMA/USFS/TDFPD	June 2016	USFS (Lead) TDFPD	USFS
Urban Forest Fuels Reduction – ULEA – Cave Rock area	N	Pile Burn or Chip	13	SNPLMA/USFS/TDFPD	June 2016	USFS (Lead) TDFPD	USFS
Urban Forest Fuels Reduction – ULEA – Lower Kingsbury	N	Hand Thin	28	SNPLMA/USFS/TDFPD	June 2016	USFS (Lead) TDFPD	USFS
Urban Forest Fuels Reduction – ULEA – Lower Kingsbury	N	Pile Burn or Chip	28	SNPLMA/USFS/TDFPD	June 2016	USFS (Lead) TDFPD	USFS

EDC08	N	Pile Burn	19	SNPLMA	Dec. 2016	USFS	USFS
GLB08	N	Pile Burn	28	SNPLMA	Dec. 2016	USFS	USFS
Summit 24	C	Pile Burn	82	USFS/SNPLMA	April 2016	USFS	USFS
Summit 35	C	Pile Burn	21	SNPLMA	April 2016	USFS	USFS
Summit 36	C	Pile Burn	127	SNPLMA	April 2016	USFS	USFS
Montreal 21	C	Pile Burn	114	SNPLMA	April 2016	USFS	USFS
Montreal 22	C	Pile Burn	119	SNPLMA	April 2016	USFS	USFS
Logan 26	C	Pile Burn	105	SNPLMA	April 2016	USFS	USFS
Logan 42	C	Pile Burn	76	SNPLMA	April 2016	USFS	USFS
Logan 39	C	Pile Burn	44	SNPLMA	April 2016	USFS	USFS
Logan 37	C	Pile Burn	75	USFS	April 2016	USFS	USFS
Logan 38	C	Pile Burn	44	SNPLMA	April 2016	USFS	USFS
Spooner CTL 2	C	Pile Burn	37	SNPLMA	March 2016	USFS	USFS
Logan	C	Pile Burn	37	SNPLMA	March 2016	USFS	USFS
Logan HT	C	Pile Burn	18	USFS	April 2016	USFS	USFS
Spooner 4-4	C	Pile Burn	15	SNPLMA	April 2016	USFS	USFS
Spooner CTL 11	C	Pile Burn	22	SNPLMA	April 2016	USFS	USFS
Spooner CTL 7	C	Pile Burn	36	SNPLMA	April 2016	USFS	USFS
Spooner 19	C	Pile Burn	23	SNPLMA	April 2016	USFS	USFS
Spooner 20	C	Pile Burn	22	SNPLMA	April 2016	USFS	USFS
Kingsbury 10	C	Pile Burn	108	USFS	April 2016	USFS	USFS
Kingsbury 11	C	Pile Burn	75	SNPLMA/USFS	April 2016	USFS	USFS
Roundhill 6	C	Understory Burn	133	USFS	Nov. 2015	USFS	USFS
Roundhill 17	C	Understory Burn	57	USFS	Nov. 2015	USFS	USFS
Skunk 27	C	Understory Burn	137	SNPLMA	Nov. 2015	USFS	USFS

TARGETS FOR 2015 PROJECTS:

Acres

Hand Thin: 275
Chip: 10
Pile Burn: 1,436
Understory Burn: 397

Other

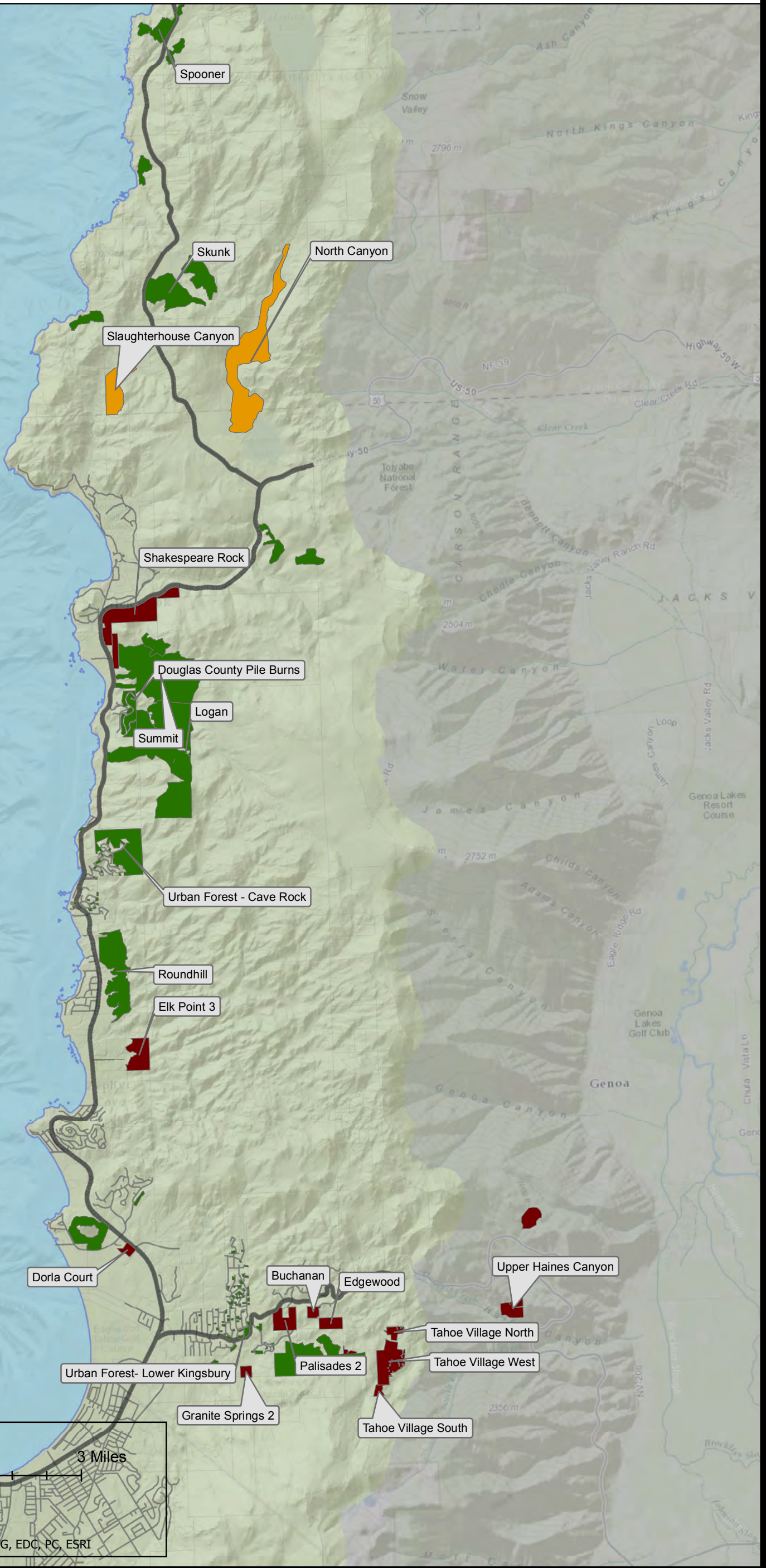
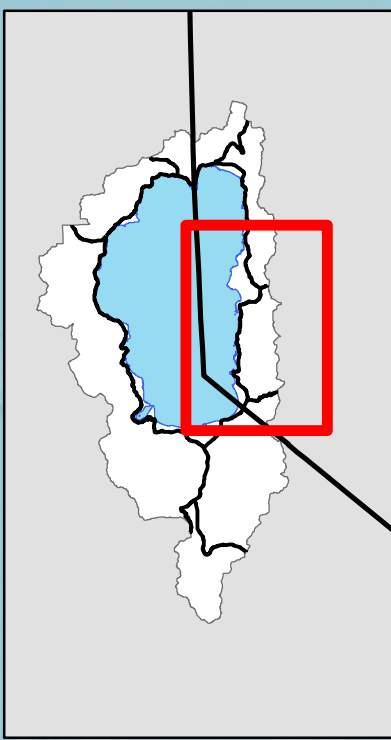
Defensible Space Inspections: 300
Parcels Chipped: 150

SPECIAL INSTRUCTIONS:

PREPARED BY (DIVISION LEAD): Keegan Schafer	APPROVED BY (PLANNING): Mike Vollmer	APPROVED BY (IC): Forest Schafer	DATE: 4/6/2015
--	---	-------------------------------------	-------------------



IAP 2015 - Tahoe Douglas Division



Project Lead

- NDF
- TDFPD
- USFS

N

0 0.75 1.5 3 Miles

TFFT, April 2015

Map for reference purposes only.

Sources: TRPA, State of Ca, USFS, DFG, EDC, PC, ESRI

1. INCIDENT NAME		DIVISION WORK PLAN 2015					
Lake Tahoe Basin Fuels Reduction and Fire Prevention		2. DIVISION		3. OPERATIONAL PERIOD			
South Tahoe (CA)				START: 5/01/2015		COMPLETED: 05/01/2016	
4. OPERATIONAL PERSONNEL							
OPERATIONS SECTION CHIEF: Dave Zaski				DIVISION/GROUP LEAD: Martin Goldberg			
PLANS SECTION CHIEF: Mike Vollmer							
5. DIVISION PROJECTS							
PROJECT ID	New (N) or Continued from 2013 (C)	METHOD	SIZE (ACRES)	FUNDING SOURCE	ANTICIPATED DATE OF COMPLETION	IMPLEMENTING ENTITIES	OWNERSHIP
Airport Barbara	C	Mechanical Thin	30	SNPLMA Rd 13	March 2016	LVFPD	CSLT
Lake Valley Defensible Space Inspections	C	Defensible Space Inspections	250 parcels	FEMA Roof/ LVFPD	Oct. 2015	LVFPD	Private
CSLT Defensible Space Inspections	C	Defensible Space Inspections	40 parcels	Private	Oct. 2015	LVFPD	Private
Lake Tahoe Community Chipping	C	Chipping	300 parcels	CAL FIRE SRA	Oct. 2015	TRCD (Lead) LVFPD	Private
CTC Sunset Aspen	N	Hand Thin	8	TRPA	Oct. 2016	CTC (Lead) CCC	CTC
CTC Sunset	N	Pile Burn	30	Various	Oct. 2015	CTC (Lead) Various	CTC
CTC Angora Highlands	C	Hand Thin	4	CTC Direct	Oct. 2015	CTC (Lead) TRCD	CTC
CTC Angora Highlands	C	Chip	4	CTC Direct	Oct. 2015	CTC (Lead) TRCD	CTC
CTC Golden Bear	N	Hand Thin	6	CTC Direct	Oct. 2015	CTC (Lead) TRCD/CCC	CTC
CTC Golden Bear	N	Chip	6	CTC Direct	Oct. 2015	CTC (Lead) TRCD, CCC	CTC
CTC Barbara Lodi Hand Crew Unit	N	Hand Thin	6	CTC Direct	Oct 2015	CTC (Lead) TRCD	CTC
CTC Barbara Lodi	N	Mechanical Thin	51	SNPLMA	Oct. 2015	CTC(Lead) CTL Enterprises	CTC
CTC Angora Burn Area	C	Pile Burn	28	CTC Direct	Oct. 2015	CTC (Lead) CCC	CTC
Eagle Point 1	N	Pile Burn	26	CAL PARKS	April 2016	CAL PARKS	CAL PARKS
CAL FIRE Defensible Space Inspections (Target Hazard Area #1)	N	Defensible Space Inspections	1,079 parcels	CAL FIRE SRA Fee	Oct. 2015	CAL FIRE AEU	Private
CAL FIRE Defensible Space Inspections (Target Hazard Area #2)	N	Defensible Space Inspections	1,380 parcels	CAL FIRE SRA Fee	Oct. 2015	CAL FIRE AEU	Private
CAL FIRE Defensible Space Inspections (Target Hazard Area #3)	N	Defensible Space Inspections	483 parcels	CAL FIRE SRA Fee	Oct. 2015	CAL FIRE AEU	Private
CAL FIRE Powerline Inspections (Target Hazard Area #1)	N	Powerline Inspections	12 miles	CAL FIRE SRA Fee	Oct. 2015	CAL FIRE AEU	Private
CAL FIRE Powerline Inspections (Target Hazard Area #2)	N	Powerline Inspections	13 miles	CAL FIRE SRA Fee	Oct. 2015	CAL FIRE AEU	Private
CAL FIRE Powerline Inspections (Target Hazard Area #3)	N	Powerline Inspections	4 miles	CAL FIRE SRA Fee	Oct. 2015	CAL FIRE AEU	Private
Urban Forest Fuels Reduction – ULEA - Heavenly Area D-Space	N	Hand Thin	90	SNPLMA	Dec. 2015	USFS (Lead) CCC, GBI	USFS
Urban Forest Fuels Reduction – ULEA - Heavenly Area D-Space	N	Pile Burn or Chip	90	SNPLMA	Dec. 2015	USFS (Lead) CCC, GBI	USFS

Urban Forest Fuels Reduction – SSEIS – Sawmill Road	N	Hand Thin	10	SNPLMA	June 2015	USFS (Lead) CCC	USFS
South Shore Fuels Reduction – Homer J. CTL Stewardship Contract	C	Mechanical Thin	363	SNPLMA	Sep. 2017	USFS	USFS
South Shore Fuels Reduction – Spider Pig Whole Tree Stewardship Contract	C	Mechanical Thin	275	SNPLMA	Oct. 2018	USFS	USFS
Echo 107	N	Hand Thin	24	SNPLMA	Oct. 2015	USFS	USFS
Echo 108	N	Hand Thin	27	SNPLMA	Oct. 2015	USFS	USFS
Echo 33	N	Hand Thin	16	SNPLMA	Oct. 2015	USFS	USFS
Echo 107	N	Hand Thin	12	SNPLMA	Oct. 2015	USFS	USFS
Yeti 19	N	Mechanical Thin	32	SNPLMA	Oct. 2015	USFS	USFS
Yeti 117	N	Mechanical Thin	47	SNPLMA	Oct. 2015	USFS	USFS
CV05	N	Pile Burn	11	SNPLMA	Dec. 2015	USFS	USFS
CV06	N	Pile Burn	16	SNPLMA	Dec. 2015	USFS	USFS
PT21	N	Pile Burn	20	SNPLMA	March 2016	USFS	USFS
Highland 1	C	Pile Burn	123	USFS	April 2016	USFS	USFS
Viking 3	C	Pile Burn	73	USFS	April 2016	USFS	USFS
South Shore ULM	C	Pile Burn	231	SNPLMA	May 2017	USFS	USFS
Panther 42	C	Pile Burn	4	SNPLMA	Dec. 2015	USFS	USFS
Panther 46	C	Pile Burn	59	SNPLMA	March 2016	USFS	USFS
Panther 159	C	Pile Burn	62	SNPLMA	March 2016	USFS	USFS
Panther 161	C	Pile Burn	78	SNPLMA	April 2016	USFS	USFS
Panther 162	C	Pile Burn	101	SNPLMA	April 2016	USFS	USFS
Toads 94	C	Pile Burn	12	SNPLMA	March 2016	USFS	USFS
Toads 168	C	Pile Burn	10	SNPLMA	March 2016	USFS	USFS
Twin Peaks 49	C	Pile Burn	79	SNPLMA	April 2016	USFS	USFS
Twin Peaks 50	C	Pile Burn	73	SNPLMA	April 2016	USFS	USFS
Twin Peaks 98	C	Pile Burn	24	SNPLMA	April 2016	USFS	USFS
Twin Peaks 59	C	Pile Burn	30	SNPLMA	April 2016	USFS	USFS
Twin Peaks 185	C	Pile Burn	12	SNPLMA	April 2016	USFS	USFS
Twin Peaks 203	C	Pile Burn	93	SNPLMA	April 2016	USFS	USFS
Twin Peaks 1091	C	Pile Burn	37	SNPLMA	April 2016	USFS	USFS
Twin Peaks 90	C	Pile Burn	108	SNPLMA	April 2016	USFS	USFS
Twin Peaks 204	C	Pile Burn	125	SNPLMA	April 2016	USFS	USFS
Twin Peaks 163	C	Pile Burn	73	SNPLMA	April 2016	USFS	USFS

TARGETS FOR 2015 PROJECTS:

Acres

Hand Thin: 203
Mechanical Thin: 798
Chip: 10
Pile Burn: 1,628

Other

Defensible Space Inspections: 3,232
Parcels Chipped: 300
Miles of Powerline Inspected: 29

SPECIAL INSTRUCTIONS:

Homer J. Stewardship Contract – 172 acres completed in 2014, work to continue on remaining 363 acres in 2015, contract ends 9-5-2017
Spider Pig Stewardship Contract – anticipated contract award in June 2015, work to begin in 2015 on 275 acres, contract ends in 2018.

PREPARED BY (DIVISION LEAD):

Martin Goldberg

APPROVED BY (PLANNING):

Mike Vollmer

APPROVED BY (IC):

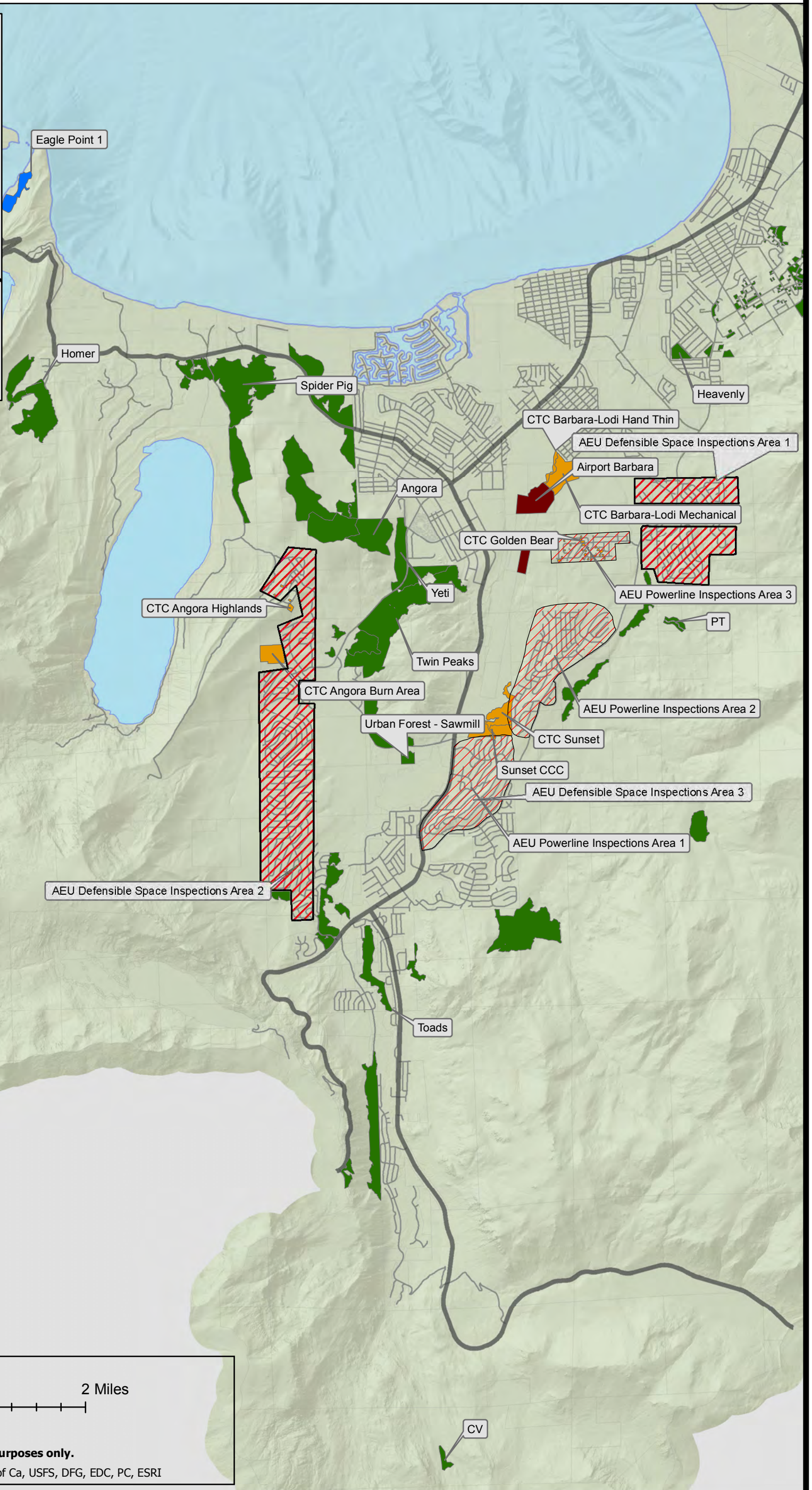
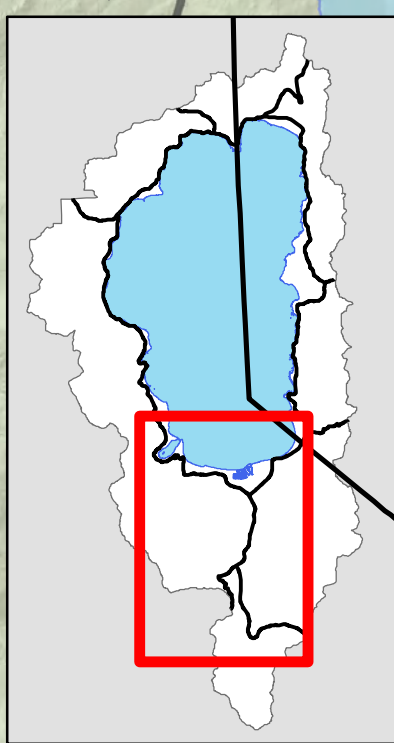
Forest Schafer

DATE:

4/6/2015



IAP 2015 - South Tahoe Division



Project Lead

- CAL FIRE
- CAL PARKS
- CTC
- LVFPD
- USFS

N

0 0.5 1 2 Miles

TFFT, April 2015

Map for reference purposes only.

Sources: TRPA, State of Ca, USFS, DFG, EDC, PC, ESRI

1. INCIDENT NAME		DIVISION WORK PLAN 2015					
Lake Tahoe Basin Fuels Reduction and Fire Prevention		2. DIVISION		3. OPERATIONAL PERIOD			
North Tahoe – Meeks Bay (CA)				START: 5/01/2015		COMPLETED: 05/01/2016	
4. OPERATIONAL PERSONNEL							
OPERATIONS SECTION CHIEF: Dave Zaski				DIVISION/GROUP LEAD: David Rodriguez			
PLANS SECTION CHIEF: Mike Vollmer							
5. DIVISION PROJECTS							
PROJECT ID	New (N) or Continued from 2014 (C)	METHOD	SIZE (ACRES)	FUNDING SOURCE	ANTICIPATED DATE OF COMPLETION	IMPLEMENTING ENTITIES	OWNERSHIP
Meeks Bay Defensible Space Inspections	C	Defensible Space Inspections	250 parcels	MBFPD	Oct. 2015	MBFPD	Private
North Tahoe Defensible Space Inspections	C	Defensible Space Inspections	400 parcels	SFA / NTFPD	Oct. 2015	NTFPD	Private
Alpine Meadows Defensible Space Inspections	C	Defensible Space Inspections	75 parcels	SFA / NTFPD	Oct. 2015	NTFPD	Private
Lake Tahoe Community Chipping Project	C	Chipping	525 parcels	CAL FIRE SRA / MBFPD / NTFPD / Alpine Springs WD	Oct. 2015	TRCD (Lead) MBFPD, NTFPD	Private
Meeks Bay Pine Needle Pickup	C	Pine Needle Pickup	150 parcels	MBFPD	Oct. 2015	MBFPD	Private
CTC Talmont 3	C	Hand Thin	6	CTC Direct	Oct. 2015	CTC (Lead) CCC	CTC
CTC Fairway SNPLMA 14	N	Hand Thin	12	SNPLMA	Oct. 2015	CTC (Lead) NTFPD	CTC
CTC Fairway SNPLMA 14	N	Pile Burn	12	SNPLMA	Oct. 2015	CTC (Lead) NTFPD	CTC
CTC Bunker SNPLMA 13	C	Hand Thin	5	SNPLMA	Oct. 2015	CTC (Lead) NTFPD	CTC
CTC Bunker SNPLMA 13	C	Pile Burn	5	SNPLMA	Oct. 2015	CTC (Lead) NTFPD	CTC
CTC Snow Creek Aspen	N	Hand Thin	5	CTC Direct	Oct. 2015	CTC (Lead) CCC	CTC
CTC Snow Creek Aspen	N	Pile Burn	5	CTC Direct	Oct. 2015	CTC (Lead) CCC	CTC
CTC Leota Way	N	Hand Thin	2	CTC Direct	April 2016	CTC (Lead) CCC	CTC
CTC Blackwood Aspen	N	Hand Thin	10	CTC Direct	Aug. 2016	CTC (Lead) CCC	CTC
CTC Griff Creek GHG	N	Mechanical Thin	70	CAL FIRE GHG	Oct. 2015	CTC	CTC
CTC Talmont 3	C	Pile Burn	6	CTC Direct	Oct. 2015	CTC (Lead) CCC	CTC
CTC Kingswood	C	Pile Burn	18	CTC Direct	April 2016	CTC (Lead) NTFPD	CTC
Boat Camp 1	N	Pile Burn	3	CAL PARKS	April 2016	CAL PARKS	CAL PARKS
Vikingsholm 1	N	Pile Burn	5	CAL PARKS	April 2016	CAL PARKS	CAL PARKS
Bliss Gateway 1	N	Hand Thin	14	Prop. 40/Prop. 84	June 2015	CAL PARKS (Lead) CCC	CAL PARKS
Bliss Gateway 1	N	Pile Burn	23	CAL PARKS	April 2016	CAL PARKS	CAL PARKS
DL Bliss Campground Fuels Reduction	N	Hand Thin	33	USFS	Dec. 2018	CAL PARKS	CAL PARKS
DL Bliss Lighthouse 1	N	Pile Burn	15	CAL PARKS	April 2016	CAL PARKS	CAL PARKS
Sugarpine South	C	Hand Thin	71	USFS/MBFPD	Dec. 2015	CAL PARKS	CAL PARKS
Sugarpine SNPLMA 14	N	Hand Thin	20	SNPLMA	Dec. 2016	CAL PARKS (Lead) MBFPD	CAL PARKS
Sugarpine SNPLMA 14	N	Pile Burn	11	SNPLMA	April 2017	CAL PARKS	CAL PARKS
Sugarpine SNPLMA 14	N	Chipping	9	SNPLMA	Dec. 2016	MBFPD	CAL PARKS

Sugarpine SNPLMA 14	N	Understory Burn	26	CAL PARKS	Nov. 2015	CAL PARKS	CAL PARKS
Sugarpine SNPLMA 13	C	Pile Burn	30	CAL PARKS	April 2016	CAL PARKS	CAL PARKS
Highschool Defense	C	Pile Burn	39	CAL PARKS	April 2016	CAL PARKS	CAL PARKS
Burton Forest Restoration	C	Hand Thin	191	CAL PARKS	Dec. 2017	CAL PARKS (Lead) NLTFPD, CAL FIRE	CAL PARKS
Burton Forest Restoration	C	Pile Burn	191	CAL PARKS	Dec. 2017	CAL PARKS (Lead) NLTFPD, CAL FIRE	CAL PARKS
Burton Forest Restoration	N	Understory Burn	191	CAL PARKS	Dec. 2017	CAL PARKS (Lead) NLTFPD, CAL FIRE	CAL PARKS
Burton Creek Prop 40	N	Hand Thin	29	Prop 40	June 2015	CAL PARKS (Lead) CCC	CAL PARKS
Burton Creek Prop 40	N	Pile Burn	29	CAL PARKS	April 2016	CAL PARKS	CAL PARKS
Burton Creek GHG	N	Mechanical Thinning	60	CAL FIRE GHG	Nov. 2016	CAL PARKS	CAL PARKS
CAL FIRE Defensible Space Inspections (Alpine Meadows)	N	Defensible Space Inspections	400 parcels	CAL FIRE SRA	Oct 2015	CAL FIRE NEU	Private
CAL FIRE Defensible Space Inspections (Ward Canyon)	N	Defensible Space Inspections	500 parcels	CAL FIRE SRA	Oct 2015	CAL FIRE NEU	Private
CAL FIRE Defensible Space Inspections (Dollar Hill)	N	Defensible Space Inspections	500 parcels	CAL FIRE SRA	Oct 2015	CAL FIRE NEU	Private
Griff HT	N	Hand Thin	290	USFS	Oct. 2015	USFS	USFS
Urban Forest Fuels Reduction – Carmelian EA – Ridgewood Area	N	Hand Thin	2	SNPLMA	Oct 2015	USFS (Lead) CCC, GBI	USFS
Urban Forest Fuels Reduction – Carmelian EA – Ridgewood Area	N	Pile Burn	2	SNPLMA	Oct 2015	USFS (Lead) CCC, GBI	USFS
Urban Forest Fuels Reduction – Carmelian EA – Cambridge Area	N	Hand Thin	3	SNPLMA	Oct 2015	USFS (Lead) CCC, GBI	USFS
Urban Forest Fuels Reduction – Carmelian EA – Cambridge Area	N	Pile Burn	3	SNPLMA	Oct 2015	USFS (Lead) CCC, GBI	USFS
Urban Forest Fuels Reduction – Beaver Biomass Removal	C	Hand Thin	68	USFS	Oct 2015	USFS (Lead) Placer Co.	USFS
Carmelian EA Fuels Reduction – Yeti CTL Stewardship Contract	C	Mechanical Thin	339	SNPLMA	Oct 2015	USFS	USFS
Carmelian EA Fuels Reduction – Redside Whole Tree Stewardship Contract	N	Mechanical Thin	625	SNPLMA	May 2016	USFS	USFS
EBN 5-9	C	Pile Burn	96	SNPLMA	April 2016	USFS	USFS
Bobwhite 14-16	C	Pile Burn	285	USFS	April 2016	USFS	USFS

TARGETS FOR 2015:

Acres

Hand Thin: 761
Mechanical Thin: 1,094
Chip: 9
Pile Burn: 778
Understory Burn: 217

Other

Defensible Space Inspections: 2,125
Parcels Chipped: 525

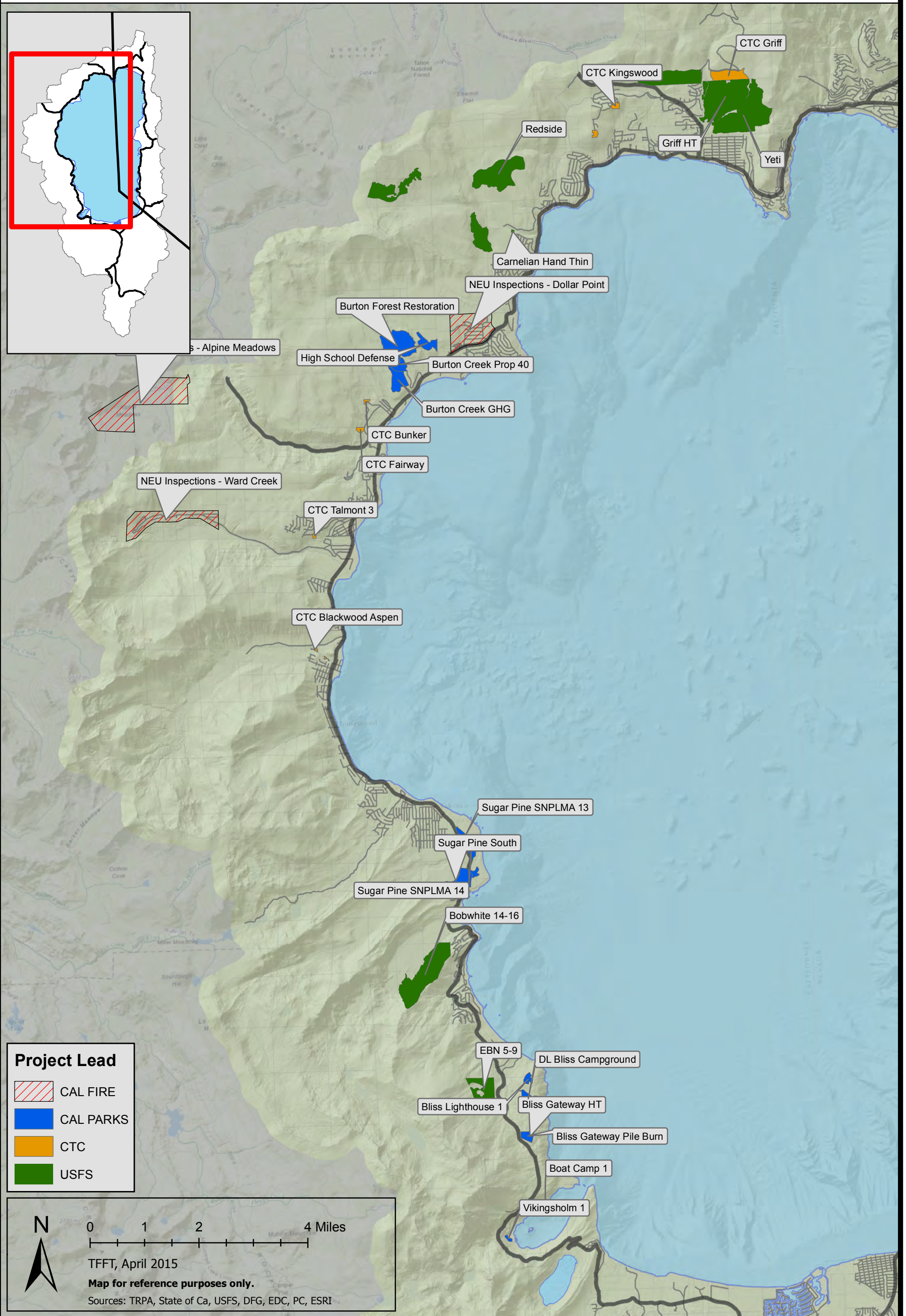
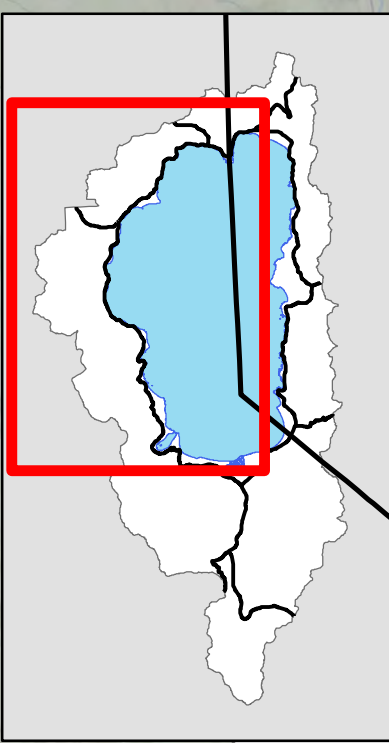
SPECIAL INSTRUCTIONS:

Redside Stewardship Contract anticipated to be awarded in June 2015, contract will begin in 2015 on 625 acres, contract will end in 2018.

PREPARED BY (DIVISION LEAD): David Rodriguez	APPROVED BY (PLANNING): Mike Vollmer	APPROVED BY (IC): Forest Schafer	DATE: 4/6/2015
---	---	-------------------------------------	-------------------



IAP 2015 - North Tahoe Meeks Division



Project Lead

- CAL FIRE
- CAL PARKS
- CTC
- USFS

N

0 1 2 4 Miles

TFFT, April 2015

Map for reference purposes only.

Sources: TRPA, State of Ca, USFS, DFG, EDC, PC, ESRI

1. INCIDENT NAME		DIVISION WORK PLAN 2015					
Lake Tahoe Basin Fuels Reduction and Fire Prevention		3. OPERATIONAL PERIOD		START: 5/01/2015		COMPLETED: 05/01/2016	
2. DIVISION		4. OPERATIONAL PERSONNEL					
North Lake Tahoe (NV)		OPERATIONS SECTION CHIEF: Dave Zaski		DIVISION/GROUP LEAD: Isaac Powning		PLANS SECTION CHIEF: Mike Vollmer	
5. DIVISION PROJECTS							
PROJECT ID	New (N) or Continued from 2014 (C)	METHOD	SIZE (ACRES)	FUNDING SOURCE	ANTICIPATED DATE OF COMPLETION	IMPLEMENTING ENTITIES	OWNERSHIP
Upper Third Creek	C	Hand Thin	10	SNPLMA/IVGID	Sep. 2015	NLTFPD	IVGID
Upper Third Creek	C	Pile Burn	20	SNPLMA/IVGID	April 2016	NLTFPD	IVGID
Upper Third Creek	C	Understory Burn	50	SNPLMA/IVGID	April 2016	NLTFPD	IVGID
North Lake Tahoe Prescribed Fire Plan	C	Understory Burn	50	NLTFPD/IVGID	April 2016	NLTFPD	IVGID
Incline Village/Crystal Bay Defensible Space Inspections	C	Defensible Space Inspections	300 parcels	NLTFPD	Oct. 2015	NLTFPD	Private
Curbside Chipping	C	Chipping	200 parcels	SFA/Private	Oct. 2015	NLTFPD	Private
Titleist	N	Hand Thin	2	SNPLMA	Nov. 2015	NDSL (Lead) NLTFPD	NDSL
Crystal Bay	N	Hand Thin	6	SNPLMA	Nov. 2015	NDSL	NDSL
Fairview	N	Pile Burn	1	SNPLMA	Dec. 2015	NDSL	NDSL
Lookout Road Rx Burn	N	Understory Burn	11	SNPLMA	Nov. 2015	NDSL (Lead) NLTFPD	NDSL
Rocky Point Rx Burn	N	Understory Burn	2	SNPLMA	Nov. 2015	NDSL (Lead) NDF	NDSL
Sand Harbor Round 11 HFR	N	Hand Thin	100	SNPLMA/State	Sept. 2015	NDF	Nevada State Parks
Sand Harbor Round 11 HFR	N	Pile Burn	100	SNPLMA/State	Dec. 2016	NDF	Nevada State Parks
Tunnel Creek Round 11 HFR	N	Hand Thin	100	SNPLMA/State	Jul. 2016	NDF	Nevada State Parks
Tunnel Creek Round 11 HFR	N	Pile Burn	100	SNPLMA/State	Dec. 2016	NDF	Nevada State Parks
Tunnel Creek Round 9 Rx Fire	C	Understory Burn	24	SNPLMA/State	May 2015	NDF	Nevada State Parks
Sand Harbor Round 11 HFR	N	Understory Burn	10	SNPLMA/State	Oct. 2016	NDF	Nevada State Parks
Urban Forest Fuels Reduction – ULEA – Upper Jennifer Area - Incline	N	Hand Thin	22	SNPLMA/USFS/NL TFPD	Jan. 2017	USFS (Lead) NLTFPD	USFS
Urban Forest Fuels Reduction – ULEA – Upper Jennifer Area - Incline	N	Pile Burn or Chip	22	SNPLMA/USFS/NL TFPD	Jan. 2017	USFS (Lead) NLTFPD	USFS
Urban Forest Fuels Reduction – ULEA – Upper Tyner Area - Incline	N	Hand Thin	13	SNPLMA/USFS/NL TFPD	Jan. 2017	USFS (Lead) NLTFPD	USFS
Urban Forest Fuels Reduction – ULEA – Upper Tyner Area – Incline	N	Pile Burn or Chip	13	SNPLMA/USFS/NL TFPD	Jan. 2017	USFS (Lead) NLTFPD	USFS
Urban Forest Fuels Reduction – ULEA – Apollo/Randall Areas	N	Hand Thin	34	SNPLMA	Oct. 2015	USFS (Lead) GBI, CCC	USFS

Urban Forest Fuels Reduction – Incline EA – Galaxy Area	N	Pile Burn or Chip	7	SNPLMA	Oct. 2015	USFS (Lead) GBI, CCC	USFS
Urban Forest Fuels Reduction – Incline EA – Galaxy Area	N	Hand Thin	7	SNPLMA	Oct. 2015	USFS (Lead) GBI, CCC	USFS
Urban Forest Fuels Reduction – ULEA – Apollo/Randall Areas	N	Pile Burn or Chip	34	SNPLMA	Oct. 2015	USFS (Lead) GBI, CCC	USFS
Incline EA – Mt. Rose Fuels Reduction Contract	N	Hand Thin	340	SNPLMA	May 2016	USFS	USFS

TARGETS FOR 2015 PROJECTS:

Acres

Hand Thin: 634
Pile Burn: 297
Understory Burn: 147

Other

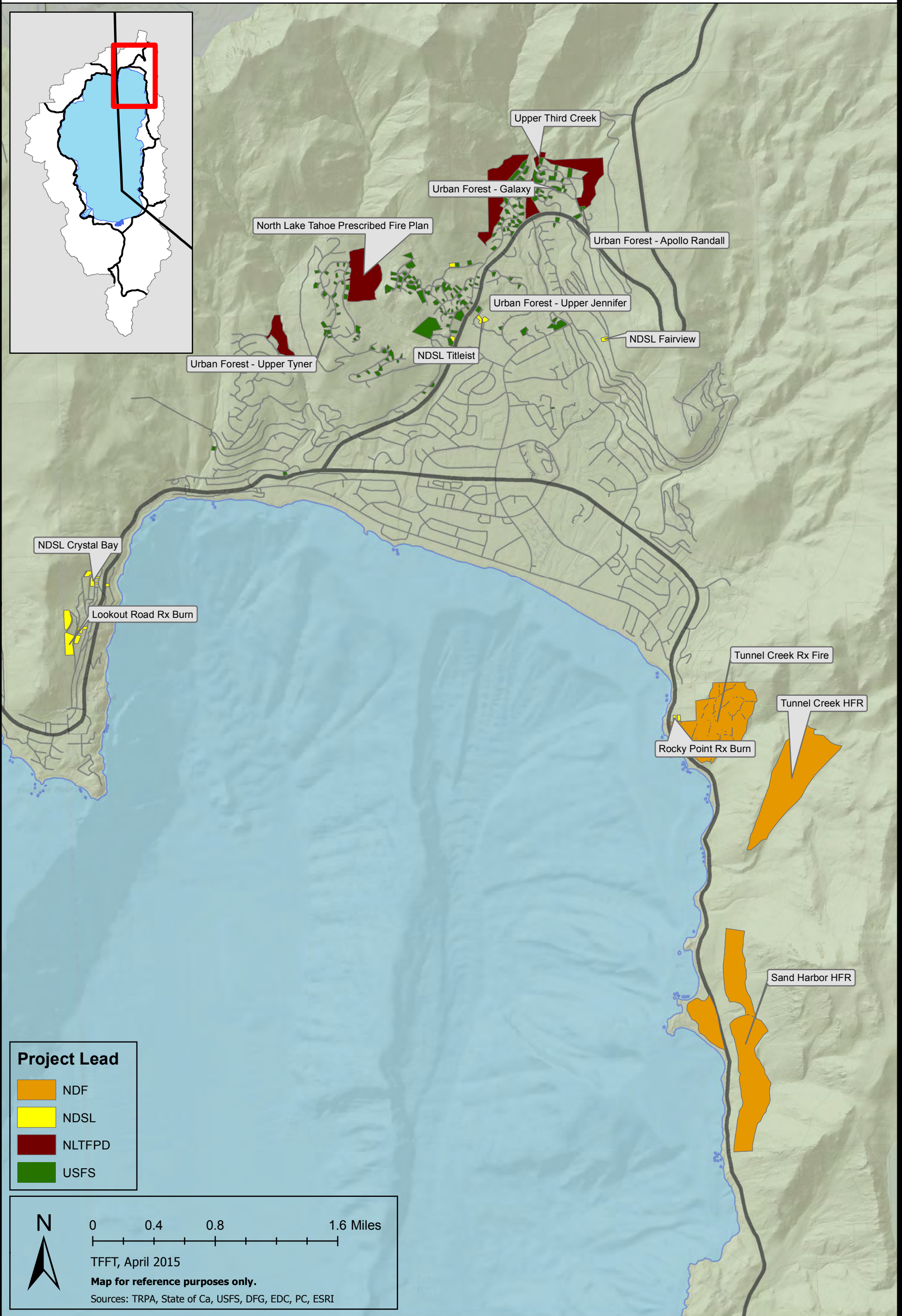
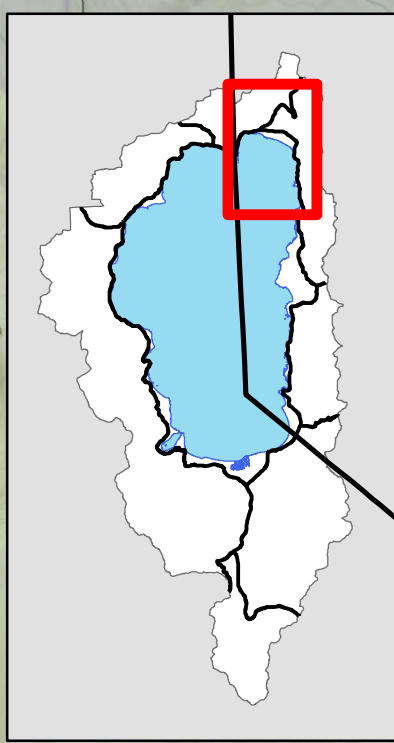
Defensible Space Inspections: 300
Parcels Chipped: 200

SPECIAL INSTRUCTIONS:

PREPARED BY (DIVISION LEAD): Isaac Powning	APPROVED BY (PLANNING): Mike Vollmer	APPROVED BY (IC): Forest Schafer	DATE: 4/6/2015
---	---	-------------------------------------	-------------------



IAP 2015 - North Lake Tahoe Division



Project Lead

- NDF
- NDSL
- NLTFPD
- USFS

N 0 0.4 0.8 1.6 Miles

TFFT, April 2015

Map for reference purposes only.

Sources: TRPA, State of Ca, USFS, DFG, EDC, PC, ESRI

1. INCIDENT NAME Lake Tahoe Basin Fuels Reduction and Fire Prevention		INCIDENT INFORMATION PLAN 2015		
2. Group Public Information Team (Fire PIT)		3. OPERATIONAL PERIOD START: 5/01/2015 COMPLETED: 05/01/2016		
4. OPERATIONAL PERSONNEL OPERATIONS SECTION CHIEF: Dave Zaski DIVISION/GROUP LEAD: Tia Rancourt PLANS SECTION CHIEF: Mike Vollmer				
5. DIVISION PROJECTS				
ACTION	TIME FRAME	RESPONSIBILITY	FUNDING SOURCE	NOTES
Lake Tahoe Wildfire Awareness Month	June, 2015	Fire PIT	TBD	To include marketing and events.
Multi-Agency Prescribed Fire Notifications	Weekly, as needed	USFS (Lead) / Fire PIT	Agency	
Seasonal Press Releases	Monthly	Fire PIT	Agency	
Living With Fire and TFFT Website Updates	As needed	UNCE (Lead) / Fire PIT	UNCE	http://livingwithfire.info/tahoe
Lake Tahoe Wildfire Hazard Awareness and Mitigation Public Outreach Campaign	May, 2015 to May, 2016	TRPA (Lead) / Fire PIT	CAL FIRE SRA Fund	
Social Media Development and Coordination	Ongoing	Fire PIT	Agency	
FAC Network Blog Post	April/May 2015	Fire PIT	Agency	http://www.facnetwork.org
TARGETS FOR 2015:				
SPECIAL INSTRUCTIONS:				
PREPARED BY (GROUP LEAD): Tia Rancourt	APPROVED BY (PLANNING): Mike Vollmer	APPROVED BY (IC): Forest Schafer	DATE: 4/6/2015	

COMMUNICATIONS LIST (ICS-205A)

Incident Name: Lake Tahoe Basin Fuels Reduction and Fire Prevention			Operational Period: 5/1/2015 to 5/1/2016	
Position	Name	Agency	Email	Phone
	Adams, Rich	CAL PARKS	rich.adams@parks.ca.gov	530-525-1222
	Adamson, Troy	CAL FIRE NEU	troy.adamson@fire.ca.gov	530-277-2315
	Anderson, Jon	CSLT	Janderson@cityofslt.us	530-542-6100
Deputy IC	Anthony, Chris	CAL FIRE AEU	chris.anthony@fire.ca.gov	530-708-2708
	Bailey, Kit	USFS LTBMU	kbailey@fs.fed.us	530-543-2631
	Barr, Bruce	TRPA	bbarr@trpa.org	775-589-5294
	Boyd, Kim	Tahoe RCD	kboyd@tahoercd.org	530-543-1501
	Carolan, Jim	Lahontan RWQCB	jim.carolan@waterboards.ca.gov	530-542-5477
	Cushman, Doug	Lahontan RWQCB	dcushman@waterboards.ca.gov	530-542-5417
	Dowling, Jeff	CAL FIRE NEU	jeff.dowling@fire.ca.gov	530-587-8926
	Fournier, Dave	USFS LTBMU	dfournier@fs.fed.us	530-543-2626
	Gabor, Cheva	USFS LTBMU	chevalgabor@fs.fed.us	530-543-2608
	Garrett, Brian	USFS LTBMU	bdgarrett@fs.fed.us	530-543-2617
DIV ST (CA)	Goldberg, Martin	LVFPD	goldberg@caltahoefire.net	530-577-2447
	Haas, Jeff	NDSL	jhaas@lands.nv.gov	775-684-2743
	Hartman, Silver	CAL PARKS	silver.hartman@parks.ca.gov	530-525-9533
	Herron, Lisa	USFS LTBMU	laherron@fs.fed.us	530-543-2815
	Hirt, Brian	CTC	brian.hirt@tahoe.ca.gov	530-543-6049
	Jacobson, Kyle	USFS LTBMU	kjacobson@fs.fed.us	530-543-2658
	Martinez, John	CCC	john.martinez@ccc.ca.gov	530-577-0850
FAC Coordinator	Miller, Elwood	UNCE	firesafe1@sbcglobal.net	775-721-7885
	Murray, Dave	CAL PARKS	david.murray@parks.ca.gov	530-525-9534
	Pershing, Bill	CAL PARKS	Bill.Pershing@parks.ca.gov	724-433-8446
Finance Section	Pickett, John	TDFPD	JPickett@tahoefire.com	775-220-7675
	Poell, John	LVFPD	poell@caltahoefire.net	530-577-3737
DIV NLT (NV)	Powning, Isaac	NLTFFPD	ipowning@nltfpd.net	775-833-8123
	Rahman, Olivia	USFS LTBMU	ocrahaman@fs.fed.us	530-543-2880
PIO - Fire PIT	Rancourt, Tia	NLTFFPD	trancourt@nltfpd.net	775-813-8106
DIV NT-MB (CA)	Rodriguez, David	NLTFFPD / MBFPD	david@meeksbayfire.com	530-308-0389
IC	Schafer, Forest	NLTFFPD	fschafer@nltfpd.net	775-690-7506
DIV TD (NV)	Schafer, Keegan	TDFPD	kschafer@tahoefire.com	775-586-1817
	Shackelford, April	NLTFFPD	AShackelford@nltfpd.net	775-833-8129
	Shaw, Roland	NDF	rshaw@forestry.nv.gov	775-684-2741
	Striplin, Randy	USFS LTBMU	rstriplin@fs.fed.us	530-543-2646
	Teshara, Steve	Sustainable Comm. Adv.	steveteshara@gmail.com	775-588-2488

Position	Name	Agency	Email	Phone
	Tucker, Teri	LVFPD	lakevalleyfiresafe@gmail.com	530-577-2447
Data Reporting	Urizar, Juan Carlos	CTC	juancarlos.urizar@tahoe.ca.gov	530-543-6047
Plans Section	Vollmer, Mike	TRPA	mvollmer@trpa.org	775-589-5268
	Washington, John	USFS LTBMU	jwashington@fs.fed.us	530-543-2652
	Yeates, Milan	CTC	milan.yeates@tahoe.ca.gov	530-543-6058
Operations Section	Zaski, Dave	NTFPD PIO	zaski@ntfire.net	530-583-6911